















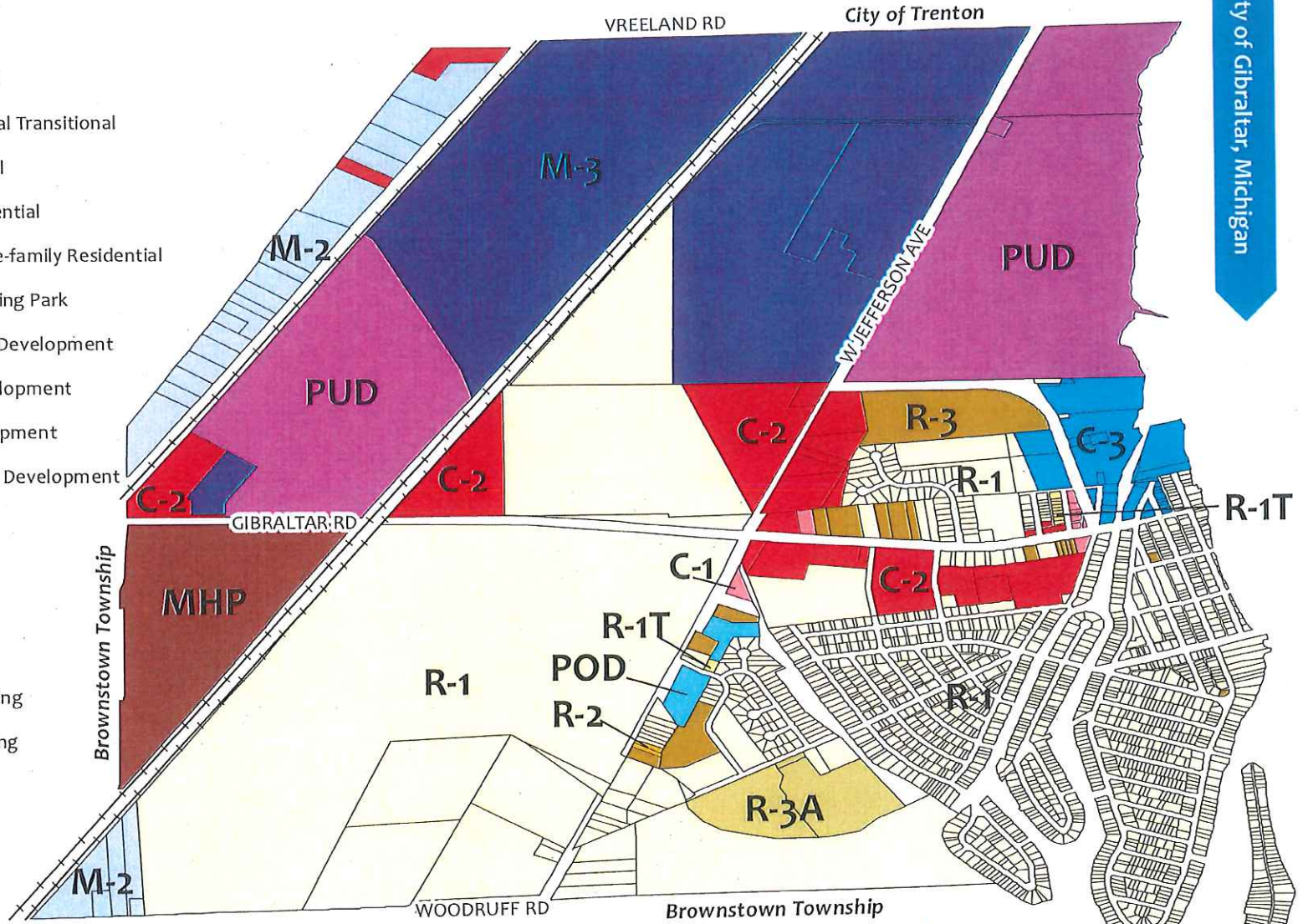


# Zoning Map

-  R-1, One-family Residential
-  R-1T, One-family Residential Transitional
-  R-2, Two-family Residential
-  R-3, Multiple-family Residential
-  R-3A, Low density Multiple-family Residential
-  MHP, Manufactured Housing Park
-  PRD, Planned Residential Development
-  POD, Planned Office Development
-  PUD, Planned Unit Development
-  PCD, Planned Commerical Development
-  C-1, Local Business
-  C-2, General Commercial
-  C-3, Marine Commercial
-  M-1, Light Manufacturing
-  M-2, Medium Manufacturing
-  M-3, General Manufacturing

REVISION DATES		
8/56	3/71	2/02
2/58	7/78	4/02
8/60	12/78	1/03
2/61	7/83	5/03
10/61	1/87	10/03
10/63	8/89	6/04
10/64	9/93	8/21
2/67	12/93	
3/67	2/96	

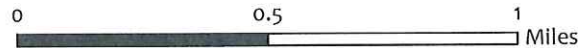


I, CYNTHIA LEHR, CLERK OF THE CITY OF GIBRALTAR, DO HEREBY CERTIFY THAT THIS IS A TRUE COPY OF THE MAP ADOPTED BY THE CITY COUNCIL OF THE CITY OF GIBRALTAR, MICHIGAN IN 1956, AS WELL AS THOSE AMENDMENTS MADE AS OF REVISED DATE.

*Cynthia Lehr*  
 CYNTHIA LEHR, CITY CLERK



500 Griswold Street, Suite 2500  
 Detroit, MI 48226  
 313.961.3650



Data sources: City of Gibraltar; Wayne County



City of Gibraltar