

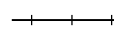




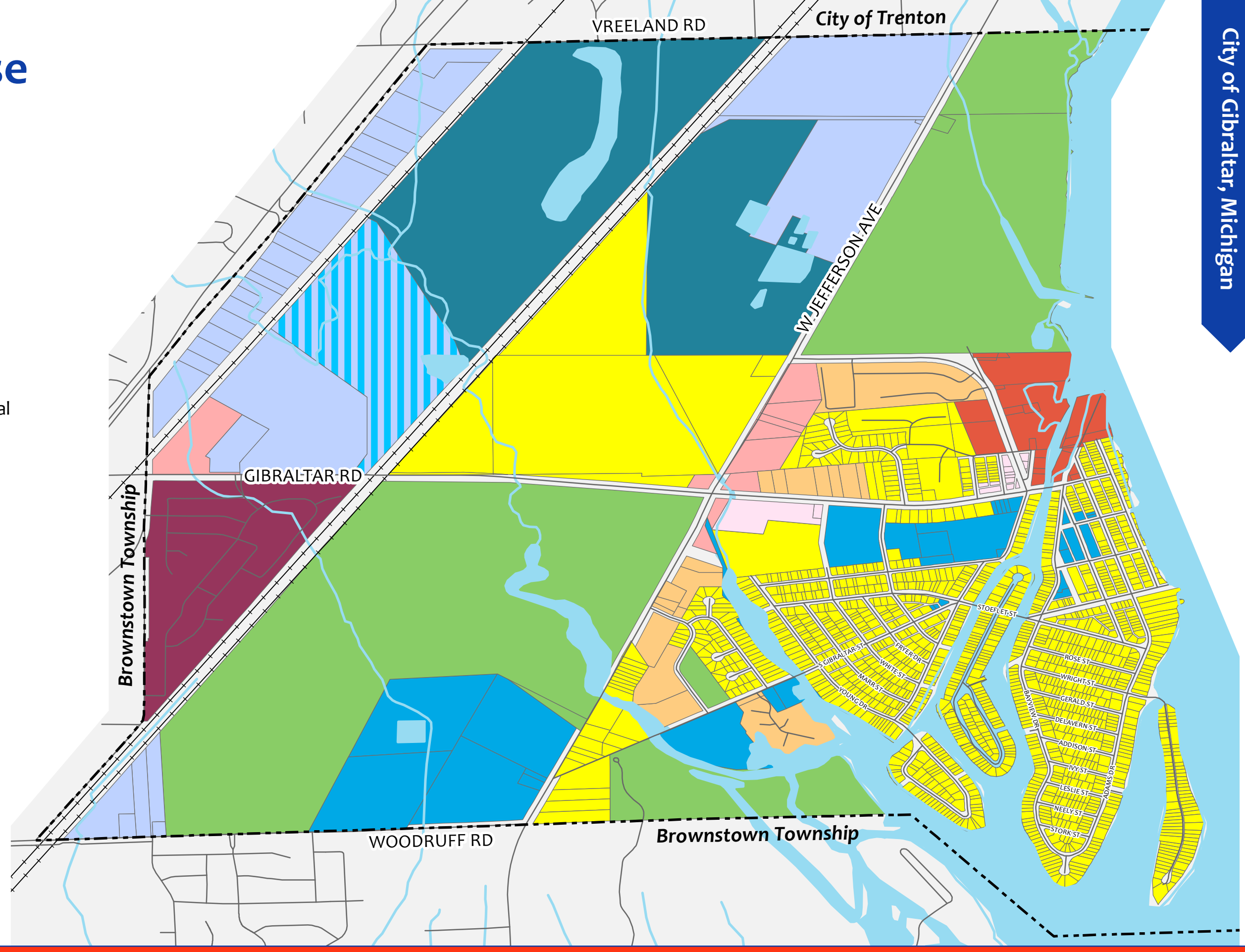
Future Land Use

Base Data

-  Municipal Boundary
-  Roads
-  Railroads
-  Parcels
-  Water Bodies

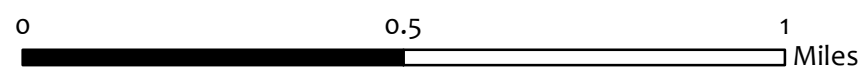

Land Uses

-  One & Two Family Residential
-  Multiple Family Residential
-  Manufactured Housing Park
-  Downtown Commercial
-  Thoroughfare Commercial
-  Marine Commercial
-  Industrial
-  Former Landfill
-  Public/Semi-Public
-  Open Space



City of Gibraltar, Michigan

October 2023



Data sources: City of Gibraltar; Wayne County; Michigan Open Data; National Wetland Inventory; MIRIS

\\dt-vs\projects\gib6004\ord\gis-data\projects\Proposed FLU